









**DUNBEG SOUTH WIND FARM
PROPOSED ROTOR INCREASE**

**FIGURE 4.42
COMPARATIVE ZONE OF
THEORETICAL VISIBILITY,
CONSENTED VS. PROPOSED
HUB HEIGHT**

KEY

-  Dunbeg South proposed turbines
-  Viewpoint location
-  Theoretical hub height visibility of proposed turbines: 50.07 %
-  Additional hub height visibility of consented scheme: 1.33 %
- Total hub height visibility of consented scheme: 51.40%
-  Parts of Study Area with no visibility of the Development are unshaded: 48.60 %
-  Area of Outstanding Natural Beauty

Turbine dimensions illustrated:
consented hub height 100 m
proposed hub height 91.4 m

NOTE:
This Figure must be viewed in conjunction with the analysis of landscape and visual effects contained in Chapter 4 of the Environmental Statement and the detailed methodology for the preparation of visualisations contained in Technical Appendix 4.2.

Shanti McAllister
landscape planning
and design ltd.
www.shantimcallister.co.uk

**LANDSCAPE AND VISUAL
IMPACT ASSESSMENT**

DRAWN / APPROVED: SMc / EC	DATE: March 2022	SCALE & PRINT SIZE: 1:250,000 @ A3	REVISION: draft
--------------------------------------	----------------------------	--	---------------------------

THIS DRAWING IS THE PROPERTY OF RENEWABLE ENERGY SYSTEMS LTD. AND NO REPRODUCTION MAY BE MADE IN WHOLE OR IN PART WITHOUT PERMISSION

